



















Northfield Natural Resources Inventory: Natural Community Quality and Semi-Natural Areas

| | | | | |
|--|--|---|--|---|
|  <p>  Project Boundary  Sections  2005 Municipal Boundary  Unique features </p> <p> Community ID Number  27 Section Number  Site Number </p> | <p>Natural Community Quality</p> <p>  A-High  B-Good  C-Moderate  D-Low </p> <p><i>The Site ID number is composed of 2 parts: the Section number, and the Site number. For specific information about a site, refer to the description (Appendix B) and species list (Appendix C) in the report. A and B quality natural areas are labelled as to community type on the map. For C Rank and lower, see the GIS layer for community type information.</i></p> | <p>Semi-Natural and Planted Communities</p> <p>  Woodlands and Forest  Herbaceous  Planted Prairie  Cannon River </p> | <p>   1000 0 1000 2000 Feet November 2005 </p> | <p>  Bonestroo <i>Natural Resources</i> <small>Preserving Nature's Resources</small> </p> <p>K:\9\905080\GIS\report_figs.apr</p> |
|--|--|---|--|---|